

# AGENDA

of the  
**Local Traffic Committee Meeting**  
held **Electronically**,  
on

**Tuesday 17 January 2023**

**AGENDA OF THE LOCAL TRAFFIC COMMITTEE MEETING  
TUESDAY 17 JANUARY 2023**

---

**1 AGENDA REPORTS .....4**

    1.1 Australia Day Ceremony And Celebrations, Argyle Street, Berrima .....4

**Our Mission, Our Vision, Our Values**

**OUR MISSION**

To create and nurture a vibrant and diverse community growing and working in harmony with our urban, agricultural and natural environments

**OUR VISION**

**Leadership:** *'An innovative and effective organisation with strong leadership'*

**People:** *'A vibrant and diverse community living harmoniously, supported by innovative services and effective communication with Council'*

**Places:** *'Places that are safe, maintained, accessible, sympathetic to the built and natural environment, that supports the needs of the community'*

**Environment:** *'A community that values and protects the natural environment enhancing its health and diversity'*

**Economy:** *'A strong local economy that encourages and provides employment, business opportunities and tourism'*

**OUR VALUES**

Integrity, trust and respect

Responsibility and accountability

Communication and teamwork

Service quality

## **1 AGENDA REPORTS**

### **1.1 Australia Day Ceremony and Celebrations, Argyle Street, Berrima**

**Report Author:** Traffic Engineer

**Authoriser:** Director Service and Project Delivery

---

#### **PURPOSE**

To consider traffic management arrangements for proposed 2023 Australia Day Celebrations in Berrima

---

#### **RECOMMENDATION**

**THAT there is no objection to the road closure proposed for the Australia Day celebrations in Berrima on Thursday 26 January 2023 subject to the completion of all requirements detailed in the Guide to Traffic and Transport Management for Special Events for a class 2 event.**

---

#### **REPORT**

##### **REPORT**

Council will hold Australia Day celebrations in Berrima on 26 January 2023.

The celebrations will be held on Argyle Street. Argyle Street is proposed to be closed from Wingecarribee Street to Wilshire Street.

Ceremonies will take place from 9.00 am.

The ceremonies will take place outside of the old courthouse in Argyle Street, Berrima.

Participants will gather outside of the courthouse for the swearing in of new Australian citizens and related Australia Day ceremonies.

The ceremonies will finish at approximately 11.00 am.

Following the ceremonies Australia Day celebrations such as street stalls, outdoor dining and other activities will be held on the closed section of Argyle Street between Wilshire Street and Wingecarribee Street, until approximately 4.00 pm.

Road closure devices and traffic controllers will be in place for the duration of the event, including stall holder bump in from 6.00 am to 8.30 am and bump out from 4.00 pm to 8.00 pm.

##### **6. 00 am**

Traffic Controllers will close Argyle Street between Wilshire Street and the Wingecarribee Street.

Traffic controllers or RFS crews will be located at each road closure point for the duration of the event.

Anyone wanting to access or park in this section of Argyle Street will be asked to park elsewhere for the day, unless they are stall holders or delivery drivers.

## **AGENDA OF THE LOCAL TRAFFIC COMMITTEE MEETING TUESDAY 17 JANUARY 2023**

---

Stall holders only allowed vehicle access to the event area for erection of stalls.

### **Traffic Management Schedule**

#### **8.30 am**

All stall holders to remove vehicles and trailers from the event area in Argyle Street.

No further vehicle access into the event area until 4.00 pm.

#### **9.00 am**

Australia Day ceremonies begin outside of the courthouse in Argyle Street.

Anti-incursion vehicles located inside each road closure point.

#### **11.00 am**

Australia Day ceremonies finish outside of the courthouse in Argyle Street.

Australia Day celebrations and activities begin on the closed section of Argyle Street.

#### **4.00 pm**

Australia Day celebrations and activities on the closed section of Argyle Street finishes.

Anti-incursion vehicles removed from each road closure point.

Stall holders only allowed vehicle access to the event area for removal of stalls.

#### **7.45 pm**

Traffic controllers direct any remaining stall holder vehicles on the travelled path on Argyle Street to move off the roadway and park on the shoulders.

Traffic controllers move any remaining pedestrians on Argyle Street off the roadway and onto the footpaths.

#### **8.00 pm**

Traffic Controllers remove barrier boards, bollards, etc. and Argyle Street is opened to through traffic.

### **Advance Warning Signs**

Advance Warning Signs to be installed:

- on Argyle Street on the south bound approach to the road closure on Argyle Street at the Wilshire Street intersection;
- on Wingecarribee Street on the approach to the road closure on Argyle Street at the Wingecarribee Street intersection;
- on the Old Hume Highway on both approaches to the road closure on the access road to the old correctional centre at the Old Hume intersection.

---

### **CONCLUSION**

The 2023 Australia Day Celebrations in Berrima are expected to attract up to 500 people at any one time during the event hours. The event will be contained completely on Argyle Street between Wingecarribee Street and Wilshire Street.

The proposed 2023 Australia Day Celebrations is recommended for approval.

---

**AGENDA OF THE LOCAL TRAFFIC COMMITTEE MEETING  
TUESDAY 17 JANUARY 2023**

---

---

**ATTACHMENTS**

1. Australia Day 2023 - TMP v 2 [1.1.1 - 28 pages]
2. Aust. Day 2023 - 3 x TG S' v 2 [1.1.2 - 4 pages]

**AGENDA OF THE LOCAL TRAFFIC COMMITTEE MEETING  
TUESDAY 17 JANUARY 2023**



---

Australia Day Ceremony  
& Celebrations

Argyle Street, Berrima

---

Thursday 26<sup>th</sup> January, 2023

Event from 9.00 a.m. to 4.00 p.m.

Traffic management in place from 6.00 a.m. to 8.00 p.m.

**Traffic Management Plan**



Traffic Management Plan version 2. Date. 09-01-23.  
Prepared by Craig Eeles. Prepare A Work Zone Traffic Management Plan cert. no. TCT0015737

# AGENDA OF THE LOCAL TRAFFIC COMMITTEE MEETING TUESDAY 17 JANUARY 2023

## 2023 Australia Day Celebrations - Traffic Management Plan

---

### Index of Contents

#### Section 1 - INTRODUCTION

- 1.1 Introduction
- 1.2 References

#### Section 2 - INSURANCES

- 2.1 Public Liability Insurance

#### Section 3 - EVENT DETAILS

- 3.1 Event Location
- 3.2 Event General Description
- 3.3 Event Organisers

#### Section 4 - CELEBRATIONS DETAILS

- 4.1 Running Schedule

#### Section 5 - TRAFFIC MANAGEMENT

- 5.1 Traffic Management contractor
- 5.2 Road Closures and Detours
- 5.3 Advance Warning Signs
- 5.4 Traffic Controllers
- 5.5 Advertising

#### Section 6 - PUBLIC CONSIDERATIONS

- 6.1 Emergency Vehicles
- 6.2 Spectators and Pedestrians
- 6.3 Public Transport
- 6.4 Roadside Parking on Argyle Street

#### Section 7 - TERRORISM

- 7.1 Suspect Activity
- 7.2 Vehicle Incursion

#### Section 8 - PERMITS

- 8.1 TfNSW TMP Template
- 8.2 Summary Offences Act form
- 8.3 Shire Permit
- 8.4 TfNSW Road Occupancy Licence

#### Section 9 - LOCATION RISK ASSESSMENT

- 9.1 Location Risk Assessment

#### Section 10 - TRAFFIC GUIDANCE SCHEMES

- Road Closures
- TGS 01 Argyle Street & Wilshire Street
- TGS 02 Argyle Street & Wingecarribee Street
- TGS 03 Old Hume Highway & Side Street



# AGENDA OF THE LOCAL TRAFFIC COMMITTEE MEETING TUESDAY 17 JANUARY 2023


## Section 1 - INTRODUCTION

### 1.1 Introduction

This Traffic Management Plan ( TMP )

- is based on the successful method of traffic management developed by All Area Traffic Services and Wingecarribee Shire Council event managers at numerous Australia Day ceremonies and Celebrations held at Berrima over the last sixteen years.
- has been produced in consultation with Event Management, Police, Local Council, RMS, and other stakeholders.
- takes into consideration the safety of patrons and event participants, and with emphasis on the safe passage of all traffic and pedestrians either involved in the event or travelling through or around the event area.
- takes into consideration the disruption to the local community, business' and traders.
- takes into consideration emergency services routes through or around the event area.
- is the document to be referred to by event staff regarding any traffic management at the event.
- is one of the documents to be referred to by traffic staff regarding to the risk of terrorism at the event.
- is written as a document for relevant authorities to refer to when considering the issue of any traffic management permits and approvals for the event.
- is written to ensure that traffic management at the event is implemented in accordance with A.S. 1742.3 - 2019, and the Transport NSW Manual - Traffic Control At Work Sites 2020 ( version 6 ).
- has been developed by a traffic management planner with qualifications to Prepare A Work Zone Traffic Management Plan.

Craig Eeles. Certificate No. TCT0015737. Mobile phone. 0407 870088. Email. allareatraffic@gmail.com



Signature:

### 1.2 References

The following documents and / or manuals have been used as references in developing this TMP :-

- WH&S Act 2012
- AS 1742.3 - 2019
- TfNSW "Guide to Transport Management at Special Events" - 2018
- TfNSW "Traffic Control At Worksites" - 2020 ( version 6 )
- Australian government guidelines for terrorism in crowded places 2017.


# AGENDA OF THE LOCAL TRAFFIC COMMITTEE MEETING TUESDAY 17 JANUARY 2023

## Section 2 - INSURANCES

### 2.1 Public Liability Insurance

Current public liability Certificate of Currency will be provided closer to the event date.

Examples of existing or recent COC's are shown below.




## Public & Products Liability Certificate of Currency

<b>Item 1</b>	<b>Policy Number</b>	PPL-001883-2022
<b>Item 2</b>	<b>Policyholder</b>	Tanylic Pty Ltd 22 Venus Street, INVERLOCH VIC 3896 Australia
<b>Item 3</b>	<b>Insurance Period</b>	4.00pm on 09/01/2022 to 4.00pm on 09/01/2023 at the address stated at Item 2 above.
<b>Item 4</b>	<b>Policy Wording</b>	ProRisk Public & Products Liability Insurance Policy v07.21 ProRisk General Terms & Conditions v07.21
<b>Item 5</b>	<b>Underwriters</b>	Professional Risk Underwriting Pty Limited trading as ProRisk Level 2, 115 Bridge Road, Richmond VIC 3121 For and on behalf of Swiss Re International SW Australia Branch (ABN 38 138 873 211)
<b>Item 6</b>	<b>Limit of Liability</b>	\$20,000,000.00 Any one occurrence.  The total aggregate limit of liability in respect of Insuring Clause 1.2 (Product Liability) and Insuring Clause 1.3 (Advertising Liability) will not exceed \$20,000,000.00 in the aggregate during any one insurance period.
<b>Item 7</b>	<b>Territorial Limits</b>	Worldwide (Excluding USA and Canada)
<b>Item 8</b>	<b>Other Insurance</b>	Not Applicable
<b>Item 9</b>	<b>Interested Party</b>	N/A
<b>Item 10</b>	<b>Business</b>	Traffic Engineering Consulting Service   100%
<b>Item 11</b>	<b>Business Description</b>	Traffic Management

THIS IS TO CERTIFY that in accordance with the authorisation granted to ProRisk by the **underwriters** and in consideration of the **premium**, the **underwriters** agree to insure the stated **policyholder** in accordance with the terms and conditions of the **policy**.

In accepting this insurance, the **underwriters** have relied on the information and statements that have been provided in the **proposal**. This is an important document and should be kept in a safe place with all other papers relating to this **policy**.

Authorised by



Hamish McDonald Nye  
Executive Director  
Professional Risk Underwriting Pty Ltd

13/01/2022

# AGENDA OF THE LOCAL TRAFFIC COMMITTEE MEETING TUESDAY 17 JANUARY 2023

## Section 3 - EVENT DETAILS

### 3.1 Event Location

The 2023 Australia Day ceremonies and celebrations will be held in and around the old courthouse and on Argyle Street, Berrima.



### 3.2 Event General Description

On Thursday 26<sup>th</sup> January 2023 the annual Australia Day ceremonies will be held at Berrima.

The ceremonies shall be the same as the previous years, with a start time of 9.00 a.m.

The ceremonies will take place outside of the old courthouse in Argyle Street, Berrima.

Participants will gather outside of the courthouse for the swearing in of new Australian citizens and related Australia Day ceremonies.

These ceremonies will finish at approximately 11.00 a.m.

After the ceremonies various Australia Day celebrations and activities will be held on the closed section of Argyle Street between Wilshire Street and Wingecarribee Street, until approximately 4.00 p.m.

Road closure devices and traffic controllers will be in place for the duration of the event, including stall holder bump in from 6.00 a.m. to 8.30 a.m. and bump out from 4.00 p.m. to 8.00 p.m.

### 3.3 Event Organisers

The Australia Day ceremonies are organized by a shire committee who are responsible for the running of the ceremonies and related celebrations.

The WSC committee representative are:-

Corrine Buxton

Phone: 4868 0888

Email: [corrine.buxton@wsc.nsw.gov.au](mailto:corrine.buxton@wsc.nsw.gov.au)

Leesa Stratford

Phone: 4868 0719

Email: [leesa.stratford@wsc.nsw.gov.au](mailto:leesa.stratford@wsc.nsw.gov.au)

# AGENDA OF THE LOCAL TRAFFIC COMMITTEE MEETING TUESDAY 17 JANUARY 2023

## Section 4 - CELEBRATIONS DETAILS

### 4.1 Running Schedule

#### 2023 Australia Day Ceremonies

#### TRAFFIC MANAGEMENT SCHEDULE

LOCATION : Argyle Street , Berrima      FROM : Wilshire Street TO : Wingecarribee Street

EVENT DATE : Thursday 26-01-2023      TIME : FROM 6.00 a.m. TO 8.00 p.m.

---

6. 00 a.m.      Traffic Controllers will close Argyle Street between Wilshire Street and the Wingecarribee Street.  
Traffic controllers or RFS crews will be located at each road closure point for the duration of the event.  
  
Anyone wanting to access or park in this section of Argyle Street will be asked to park elsewhere for the day, unless they are stall holders or delivery drivers.  
  
Stall holders only allowed vehicle access to the event area for erection of stalls.
- 8.30 a.m.      All stall holders to remove vehicles and trailers from the event area in Argyle Street.  
No further vehicle access into the event area until 4.00 p.m.
9. 00 a.m.      Australia Day ceremonies begin outside of the courthouse in Argyle Street.  
Anti-incursion vehicles located inside each road closure point.
11. 00 a.m.      Australia Day ceremonies finish outside of the courthouse in Argyle Street.  
Australia Day celebrations and activities begin on the closed section of Argyle Street.
4. 00 p.m.      Australia Day celebrations and activities on the closed section of Argyle Street finishes.  
Anti-incursion vehicles removed from each road closure point.  
Stall holders only allowed vehicle access to the event area for removal of stalls.
- 7.45 p.m.      Traffic controllers direct any remaining stall holder vehicles on the travelled path on Argyle Street to move off the roadway and park on the shoulders.  
  
Traffic controllers move any remaining pedestrians on Argyle Street off the roadway and onto the footpaths.
- 8.00 p.m.      Traffic Controllers remove barrier boards, bollards, etc. and Argyle Street is opened to through traffic.

# AGENDA OF THE LOCAL TRAFFIC COMMITTEE MEETING TUESDAY 17 JANUARY 2023

## Section 5 - TRAFFIC MANAGEMENT

### 5.1 Traffic Management contractor

Traffic management for the Australia Day ceremonies is contracted to All Area Traffic Services, who have been managing the road closures and traffic flow at this event for the past eighteen years.

Traffic management in the form of road closures will be in place from 6.00 a.m. to 8.00 p.m.

The traffic management supervisors for the event will be :-

Craig Eeles. Phone: 0407 870 088. email: allareatraffic@gmail.com

Allan Shipley. Phone: 0428 292 488.

### 5.2 Road Closures and Detours

#### ARGYLE STREET

Argyle Street will be closed between Wilshire Street and Wingecarribee Street from 6.00 a.m. to 8.00 p.m. on Thursday 26-01-2023.

Wilshire Street, Wingecarribee Street and the Old Hume Highway will remain open to traffic for the duration of the event.

Traffic controllers will direct and assist all traffic wanting to access the Argyle Street while the celebrations are in progress.

### 5.3 Advance Warning Signs

Advance Warning Signs to be installed :-

- on Argyle Street on the south bound approach to the road closure on Argyle Street at the Wilshire Street intersection.
- on Wingecarribee Street on the approach to the road closure on Argyle Street at the Wingecarribee Street intersection.
- on the Old Hume Highway on both approaches to the road closure on the access road to the old correctional centre at the Old Hume intersection.

# AGENDA OF THE LOCAL TRAFFIC COMMITTEE MEETING TUESDAY 17 JANUARY 2023

## Section 5 - TRAFFIC MANAGEMENT

### 5.4 Traffic Controllers

Authorised Traffic Controllers or RFS crews will be located at all road closure points.

Traffic Controllers duties shall include :-

- install all advance warning signs and road closure devices by 6.00 a.m.
- install anti-incursion vehicles by 9.00 a.m.
- monitor the road closure points on Argyle Street from 6.00 a.m. on the morning of the event and ask motorists wanting to access the closed section of Argyle Street to park elsewhere.
- stop and direct all traffic wanting to use the the closed section of Argyle Street in Berrima.
- maintain a 3 - 4 metre access path for emergency vehicles to the event area.
- observe the general surroundings for suspect activity.
- remove all advance warning signs, road closure devices and anti-incursion vehicles after the event has finished.

### 5.5 Advertising

The road closure will be advertised in the local newspaper as part of the WSC Australia Day celebrations notice approximately one week prior to the event.

# AGENDA OF THE LOCAL TRAFFIC COMMITTEE MEETING TUESDAY 17 JANUARY 2023

## Section 6 - PUBLIC CONSIDERATIONS

### 6.1 Emergency Vehicles

Traffic controllers will maintain a 3 - 4 metre wide access path for emergency vehicles to access the event area.

Emergency vehicles using the Old Hume Highway while the event is in progress will not be affected by the Argyle Street road closure.

### 6.2 Spectators and Pedestrians

There will be no restrictions to public pedestrians and spectators on Argyle Street while the road closure is in place.

### 6.3 Public Transport

Public transport will not be affected during the time of the road closure.

### 6.4 Roadside Parking on the Argyle Street

Cars will not be able to access the roadside parking spaces along the closed section of the Argyle Street, between Wilshire Street and Wingecarribee Street, from 6.00 a.m. to 8.00 p.m. on Thursday 26-01-2023.

Cars that are parked in any spaces on the Argyle Street prior to 6.00 a.m. and are still in the event area during the event will be delineated off with traffic cones and monitored by traffic controllers.

**Section 7 - TERRORISM**

Event management will refer to the Australian Government 'Guide to Terrorism in Crowded Places' 2017 to determine the level of risk of terrorism for this event before deciding what measures and / or control methods will be deemed sufficient for this event.

**7.1 Suspect activity**

Traffic controllers will be given an event pre-start induction, including what to do if suspicious activity is observed by the traffic controller.

Suspicious activity includes a person or persons :-

- observing and / or taking notes of the procedures used by event staff.
- observing and / or taking notes of patron movements.
- taking photos from a car or a distance.
- becoming concerned or trying to conceal themselves if they notice they are being observed by any staff.

The traffic controller must :-

Not put yourself in any danger or approach anyone acting suspiciously.

Notify nearby traffic controllers and event staff as soon as possible of your concerns of suspicious activity.

Notify the traffic manager as soon as possible of your concerns of suspicious activity.

Take note of suspicious vehicle description including registration plate details if possible.

Take notes of suspicious persons description including height, build, clothing, appearance, etc.

The traffic manager must :-

Notify the event manager as soon as possible of the traffic controllers concerns and the location of the traffic controller.

Follow the instructions given by either police, the security manager or the event manager.

**7.2 Vehicle incursion**

Vehicle incursion into areas where large numbers of people are congregated is now being used as a method of terrorist activity resulting in serious injury and death to pedestrians.

An outdoor street event poses many risks for vehicle incursion due to the general open ground layout including :-

- Vehicle access from public roads around and into the event area.
- Vehicle access within the event site.
- Vehicular movements beside pedestrian walkways and footpaths.

Measures taken to minimize the risk of this occurring at the event site may include :-

- Minimise the vehicle access points to the event area.  
This could include restricted access points, detours and public road closures.
- Minimise the vehicle access points inside the event site.  
This could include internal road closures and restricted access points.
- Install vehicular delineation barriers at external road closure points.
- Install vehicular delineation barriers at internal incursion points.
- Install vehicular delineation barriers beside pedestrian walkways and footpaths.



# AGENDA OF THE LOCAL TRAFFIC COMMITTEE MEETING TUESDAY 17 JANUARY 2023

---

## Section 8 - PERMITS

### 8.1 TfNSW TMP Template

#### Special Event Resources

---

Special Event transport Management Plan Template

*Refer to chapter 7 of the Guide for a complete description of the transport management Plan*

#### 1 EVENT DETAILS

---

##### 1.1 Event Summary

Event Name : Australia Day Celebrations

Event Location : Old Hume Highway , Berrima .

Event Date : Thursday 26-01-2023 Event Start Time : 9.00 a.m. Event Finish Time : 4.00 p.m.

Event Setup Start Time : 6.00 a.m. Event Pack down Finish Time : 8.00 p.m.

Event is on-street non- moving

##### 1.2 Contact names

Event Organiser \* Wingecarribee Shire Council ( Leesa Stratford )

Phone 48680719 Fax Mobile E-mail. leesa.stratford@wsc.nsw.gov.au

Police Goulburn LAC ( Hayley Upton )

Phone 48240799 Fax Mobile E-mail.

Council Wingecarribee Shire Council ( Michael Rayner )

Phone 48680888 Fax Mobile E-mail. michael.rayner@wsc.nsw.gov.au

Roads & Traffic Authority ( if Class 1 ) Wollongong TfNSW

Phone Fax Mobile E-mail

*Note : The Event Organiser is the person or organisation in whose name the Public Liability Insurance is taken out*

##### 1.3 Brief description of the event ( one paragraph )

Australia Day Celebrations

# AGENDA OF THE LOCAL TRAFFIC COMMITTEE MEETING TUESDAY 17 JANUARY 2023

## Section 8 - PERMITS

### 8.1 TfNSW TMP Template

#### 2 RISK MANAGEMENT - TRAFFIC

##### **2.1 Occupational Health & Safety - Traffic Control**

Risk assessment plan (or plans) attached

##### **2.2 Public Liability Insurance**

Public liability insurance arranged. Certification of Currency attached.

##### **2.3 Police**

Police written approval obtained

##### **2.4 Fire Brigades and Ambulance**

Fire Brigades notified

Ambulance notified

#### 3 TRAFFIC AND TRANSPORT MANAGEMENT

##### **3.1 The route or location**

Map attached

##### **3.2 Parking**

Parking organised - details attached

##### **3.3 Construction, traffic calming and traffic generating developments**

There are no construction activities, traffic calming devices or traffic generating developments at the location / route or on the detour routes

##### **3.4 Trusts, authorities or Government enterprises**

This event uses facility managed by a trust, authority or enterprise, written approval attached

##### **3.5 Impact on / of Public transport**

Public transport plans created - details attached

##### **3.6 Reopening roads after moving events**

This is a non-moving event - details attached

##### **3.7 Traffic Management requirements unique to this event**

Description of unique traffic management requirements attached

##### **3.8 Contingency plans**

Contingency plans attached

##### **3.9 Heavy vehicle impacts**

Does not impact heavy vehicles

##### **3.10 Special event clearways**

Special event clearways not required

# AGENDA OF THE LOCAL TRAFFIC COMMITTEE MEETING TUESDAY 17 JANUARY 2023

## Section 8 - PERMITS

### 8.1 TfNSW TMP Template

#### 4 MINIMISING IMPACT ON NON-EVENT COMMUNITY & EMERGENCY SERVICES

##### **4.1 Access for local residents, businesses, hospitals and emergency vehicles**

Plans to minimise impact on the non-event community attached

##### **4.2 Advertise traffic management arrangements**

Road closures or restrictions -advertising medium and copy of proposed advertisements attached

##### **4.3 Special event warning signs**

Special event information signs are described in the Traffic Control Plan/s

##### **4.4 Permanent Variable Message Signs**

This event does not use permanent Variable Message Signs

##### **4.5 Portable Variable Message Signs**

The event does not use portable VMS

#### 5 PRIVACY NOTICE

The "Personal information" contained in the completed Transport Management Plan may be collected and held by the NSW Police, the Transport for NSW (TfNSW), or Local Government.

I declare that the details in this application are true and complete. I understand that ;

- The " personal information" is being collected for submission of the Transport Management Plan for the event described In section 1 of this document .
- I must supply the information under the Road Transport Legislation ( as defined in the *Road Transport (General) Act 1999* ) and the *Road Act 1993*
- Failure to supply full details and to sign or confirm this declaration can result in the event not proceeding
- The "personal information "being supplied is either my own or I have the approval of the person concerned to provide his / her "personal information"
- The "personal information" held by the Police, RTA or Local Government may be disclosed inside and outside of NSW to event managers or any other person or organisation required to manage or provide resources required to conduct the Event or to any business, road user or resident who may be impacted by the event.



**AGENDA OF THE LOCAL TRAFFIC COMMITTEE MEETING  
TUESDAY 17 JANUARY 2023**

**Section 8 - PERMITS**

**8.2 Summary Offences Act form**

Schedule 1 Form - Notice of Intention to Hold a Public Assembly

SUMMARY OFFENCES ACT 1988 - Sec 23

To the Commissioner of Police

**1** I, Leesa Stratford ( name )

of Wingecarribee Shire Council ( address )

on behalf of the Australia Day Organising Committee ( organisation )

Notify the Commissioner of Police that

on the 26<sup>th</sup> ( day ) of the 01<sup>st</sup> ( month ) , 2023 ( year ) , it is intended to hold

**either**

- ( a ) a public assembly , **not** being a procession , of approximately 500 ( number ) persons ,  
which will assemble at Argyle Street, Berrima ( place )  
at approximately 9.00 am  
and disperse at approximately 4.00 p.m.

- 
- 2** The purpose of the proposed assembly is to celebrate Australia Day.

**AGENDA OF THE LOCAL TRAFFIC COMMITTEE MEETING  
TUESDAY 17 JANUARY 2023**

Section 8 - PERMITS

8.2 Summary Offences Act form

---

3 The following special characteristics associated with the assembly would be useful for the Commissioner of Police to be aware of in regulating the flow of traffic or in regulating the assembly ( *strike out whichever is not applicable* )

( i ) There will be nil ( *number* ) vehicles and / or nil ( *number* ) of floats involved .  
The type and dimensions are as follows ;

( ii ) There will be two ( *number* ) of bands , musicians , entertainers , etc. which will entertain or address the assembly .

( iii ) The following number and type of animals will be involved in the assembly ;

nil.

( iv ) other special characteristics of the proposed assembly are as follows ;

nil

---

4 I take responsibility for organising and conducting the proposed assembly.

---

5 Notices for the purposes of the *Summary Offences Act 1988* may be served upon me at the following address :

Leesa Stratford  
c/o Wingecarribee Shire Council  
Moss Vale. Postcode. 2577  
Telephone No. 48680719

---

6 Signed

Capacity / Title :

Date

# AGENDA OF THE LOCAL TRAFFIC COMMITTEE MEETING TUESDAY 17 JANUARY 2023

## Section 8 - PERMITS

### 8.3 Shire Permit

A “permit to use a road reserve” must be obtained from Wingecarribee Shire Council, prior to traffic controllers installing signs and devices and controlling traffic on any shire property on Australia Day at Berrima on Thursday 26-01-2023.

This Traffic Management Plan will be sent to the Traffic Engineer at Wingecarribee Shire Council .

This Traffic Management Plan is the document to be assessed by the Local Traffic Safety Committee as part of the application for a Shire “Permit To Use A Road Reserve” .

### 8.4 RMS Road Occupancy Licence

No RMS property will be affected by this event.

A “Road Occupancy Licence” will not be needed to be obtained from the RMS at Wollongong.

# AGENDA OF THE LOCAL TRAFFIC COMMITTEE MEETING TUESDAY 17 JANUARY 2023

## Section 9 - LOCATION RISK ASSESSMENT

### 9.1 Location Risk Assessment

A site inspection has been undertaken and a Location Risk Assessment produced.

The following categories have been assessed :-

'A' - Vehicles. 'B' - Traffic Flow. 'C' - Road Environment. 'D' - Public Transport. 'E' - Pedestrians & Cyclists  
'F' - Parking. 'G' - Traffic Management. 'H' - Approvals & permits. 'J' – Traffic Controllers.

Risk Rating Matrix Table

		PROBABILITY				
		A	B	C	D	E
C O N S E Q U E N C E S	1	1	2	4	7	11
	2	3	5	8	12	16
	3	6	9	13	17	20
	4	10	14	18	21	23
	5	15	19	22	24	25

Maximum severity of Consequences		Probability of happening.	
	INJURY	DAMAGE	
1	could kill or permanently disable	could cause major damage over \$5M	A - ALMOST CERTAIN to happen
2	could cause serious long-term injury	could cause major damage \$1M - \$5M	B - LIKELY to happen at some point
3	could cause injury requiring medical assistance	could cause moderate damage \$100K - \$1M	C - MODERATE - possible it might happen
4	could cause first aid injury	could cause damage \$10K - \$100K	D - UNLIKELY - not likely to happen
5	could not cause injury	could cause damage under \$10K	E - RARE - practically impossible

Number & Colour	Risk Level	
1 to 3	Critical	C
4 to 10	High	H
11 to 15	Medium	M
16 to 26	Low	L



# AGENDA OF THE LOCAL TRAFFIC COMMITTEE MEETING TUESDAY 17 JANUARY 2023

## Section 9 - LOCATION RISK ASSESSMENTS


### 9.1 Location Risk Assessment

#### LOCATION RISK ASSESSMENT

( Page 1 of 6 )

#### Traffic Control at Special Events

Assessment Date : 15-12-22

Signature : 

#### EVENT DETAILS

Event Name :	Australia Day Celebrations
Event Location :	Argyle Street, Berrima
Date of Event :	Thursday 26 <sup>th</sup> January, 2023
Event Times :	from 9.00 a.m. to 4.00 p.m.
Other Details :	Traffic management in place from 6.00 a.m. to 8.00 p.m.

#### CONTACTS

Event Organiser : Wingecarribee Shire Council Australia Day organizing committee	Leesa Stratford	Ph. 48680719
	Corrine Buxton	Ph. 48680888
Municipality : Wingecarribee Shire Council	Michael Rayner	Ph. 48680888
RMS Office : Wollongong		Ph. 42212556
Local Police : Moss Vale Police	Matt Hoffman	Ph. 48629299
LAC Police : Goulburn LAC	Hayley Upton	Ph. 48240799

#### ROAD CONDITIONS

Road Surface : Bitumen	Road Configuration : 2 lane / 2 way	Lane width : 4 metres
Shoulder Surface : Gravel	Shoulder Width : 2 - 3 metres	Shoulder Parking? Yes
Foot Path Surface : Concrete & grass	Foot Path Width : 1 - 2 metres	
Sign Posted Speed Limit : 50 kph	Approach Speed of Vehicles : 50 kph	A.A.D.T. < 1500
Other road and traffic notes :		

#### PARKING

Shoulder Parking : Yes		
Car park surfaces : N/A	Public car park capacity N/A	Disabled car park capacity N/A
Bus parking capacity N/A	Shuttle Bus area capacity N/A	Staff car park capacity N/A
Taxi area capacity N/A	Drop off / pick up zone capacity N/A	Committee car park capacity N/A
Other parking notes :	Roadside parking to be delineated from event route before start of parade.	

# AGENDA OF THE LOCAL TRAFFIC COMMITTEE MEETING TUESDAY 17 JANUARY 2023

## Section 9 - LOCATION RISK ASSESSMENT

Traffic Management. 2023 Australia Day celebrations . Argyle Street, Berrima.

( Page 2 )

No.	Risk	impacted	Risk Level	Control methods to be used	Risk rating after control methods		
					consequence	likelihood	rating
A	VEHICLES						
A1	Vehicles queuing across intersections on the approaches to the event site	Yes 1 / C	4 High	All intersections on the approaches to the event area will be closed to traffic prior to the start of the event and monitored by a traffic controller.  Vehicle parked across road inside barrier boards at road closure points to act as vehicle incursion barrier.	2	D Unlikely	12 medium
A2	Vehicles queuing across intersections within the event site	Yes 4 / D	21 Low	All intersections within the event area will be closed to traffic prior to the start of the event and monitored by a traffic controller.	5	C Moderate	22 Low
A2	Possible end of que collisions	No					
A3	Vehicles entering and exiting driveways within the event site	No					
A4	Heavy Vehicles through or past the event site affected	No					
B	TRAFFIC FLOW						
B1	Traffic flow affected on the approaches to the event site	Yes 5 / A	15 Med	Advance Warning signs to be installed :- - on the Old Hume Highway on the approaches to the side road closure warning of Event Ahead, Side Road Closed and no right or left turn permitted. - on Wingecarribee Street on the approaches to the side road closure warning of Event Ahead, Side Road Closed and no right or left turn permitted. - on Argyle Street on the south bound approach to the road closure warning of Event Ahead, Road Closed Ahead, Prepare To Stop and Traffic Controller.	5	B Likely	19 Low
B2	Traffic flow affected within the event site	Yes 4 / B	14 Med	All intersections and traffic flow within the event area will be closed to traffic prior to the start of the event and monitored by a traffic controller.	4	D Unlikely	21 Low
B3	Emergency vehicle access affected	Yes 1 / D	7 High	A minimum 3 metre access path must be maintained for emergency vehicles to and if possible through the event area.	4	E Rare	23 Low

**AGENDA OF THE LOCAL TRAFFIC COMMITTEE MEETING  
TUESDAY 17 JANUARY 2023**

**Section 9 - LOCATION RISK ASSESSMENT**

Traffic Management. 2023 Australia Day celebrations . Argyle Street, Berrima.

( Page 3 )

No.	Risk	impacted	Risk Level	Control methods used	Risk rating after control methods		
					consequence	likelihood	rating
C	ROAD ENVIRONMENT						
C1	Inadequate Sight Distance for approaching traffic	Yes 3 / C	13 Med	Advance Warning signs to be installed on the Old Hume Highway on the approaches to the road closures warning of Event Ahead, Road Closed Ahead, Traffic Controllers ahead and to Prepare to Stop.	3	D Unlikely	17 Low
C2	Inadequate Safe Stopping Distance for approaching traffic	No					
C3	Wet weather effect on the safety of the road surface	Yes 1 / E	11 Med	Traffic controller will slow approaching traffic to reduce the risk of end of que collisions.	3	D Unlikely	17 Low
C4	Low sun effect on driver vision	No					
C5	Inadequate lighting at any entry / exit points	No					
D	PUBLIC TRANSPORT						
D1	Public Transport through or past the event site affected	No					
D2	Public Transport within the event site affected	No					

**AGENDA OF THE LOCAL TRAFFIC COMMITTEE MEETING  
TUESDAY 17 JANUARY 2023**

**Section 9 - LOCATION RISK ASSESSMENT**

Traffic Management. 2023 Australia Day celebrations . Argyle Street, Berrima.

( Page 4 )

No.	Risk	impacted	Risk Level	Control methods to be used	Risk rating after control methods		
					consequence	likelihood	rating
E	PEDESTRIANS & CYCLISTS						
E1	Pedestrians walking from roadside parking areas or crossing the road on the approaches to the event site	Yes 1 / C	4 High	Advance Warning signs to be installed on the Old Hume Highway on the approaches to the road closures warning of Event Ahead, Road Closed Ahead, Traffic Controllers ahead and to Prepare to Stop.	1	D Unlikely	7 High
E2	Pedestrians conflicting with traffic within the event site	No					
E3	Cyclists through or past the event site affected.	Yes 5 / C	22 Low	Traffic controllers will direct cyclist to dismount and walk with their cycle past the event area while the Celebrations are in progress.	5	E Rare	25 Low
F	PARKING						
F1	Uncontrolled parking and drop off areas on the approaches to the event site.	No					
F2	Uncontrolled parking and drop off areas within the event site.	No					
F3	Wet weather effect on the surfaces of the parking areas	No					

**AGENDA OF THE LOCAL TRAFFIC COMMITTEE MEETING  
TUESDAY 17 JANUARY 2023**

**Section 9 - LOCATION RISK ASSESSMENT**

Traffic Management. 2023 Australia Day celebrations . Argyle Street, Berrima.

( Page 5 )

No.	Risk	impacted	Risk Level	Control methods used	Risk rating after control methods		
					consequence	likelihood	rating
G	TRAFFIC MANAGEMENT						
G1	Will Traffic Control Signs and Devices be required ?	Yes 1 / C	4 High	<p>Advance Warning signs to be installed :-</p> <ul style="list-style-type: none"> <li>- on the Old Hume Highway on the approaches to the side road closure warning of Event Ahead, Side Road Closed and no right or left turn permitted.</li> <li>- on Wingecarribee Street on the approaches to the Argyle Street side road closure warning of Event Ahead, Side Road Closed and no right or left turn permitted.</li> <li>- on Argyle Street on the south bound approach to the road closure warning of Event Ahead, Road Closed Ahead, Prepare To Stop and Traffic Controller.</li> </ul> <p>Barrier boards to be installed at the road closure points on the Old Hume Highway and the northern section of Argyle Street to prevent vehicle access into the event area.</p> <p>Anti incursion vehicles will be placed inside the barrier boards at all road closure points to further prevent vehicle access into the event area.</p> <p>Anti incursion vehicles only located at the southern closure point on Argyle Street.</p>	1	E Rare	11 Med
G2	Will Speed Limits need to be reduced ?	No					
H	APPROVALS & PERMITS						
H1	Will a Shire Permit to use a shire road reserve need to be obtained ?	Yes 5 / E	25 Low	A "permit to use the road reserve" or equivalent must be obtained from Wingecarribee Shire Council, prior to traffic controllers installing signs and devices and controlling traffic on any shire road reserves or property.	5	E Rare	25 Low
H2	Will a RMS 'Road Occupancy Licence' to use a RMS road reserve need to be obtained ?	No					
H3	Will a 'Speed Zone Authority' to reduce the speed limit need to be obtained ?	No					

**AGENDA OF THE LOCAL TRAFFIC COMMITTEE MEETING  
TUESDAY 17 JANUARY 2023**

**Section 9 - LOCATION RISK ASSESSMENT**

Traffic Management. 2023 Australia Day celebrations . Argyle Street, Berrima.

( Page 6 )

No.	Risk	impacted	Risk Level	Control methods to be used	Risk rating after control methods		
					consequence	likelihood	rating
J	TRAFFIC CONTROLLERS						
J1	Inadequately trained and certified Traffic Controllers	Yes 1 / C	4 High	Trained and certified traffic controllers to be used to control traffic. Traffic controllers will be located at the road closure points. Traffic Controllers duties shall also include :- - install and remove all signs and devices as per the TGS's provided. - direct vehicles at the road closure points if required. - maintain a minimum 3 metre access path for emergency vehicles to access the event area. - assist emergency vehicles with lights and sirens activated through or around the event area as quickly as it is safe to do so.	1	D Unlikely	7 High
J2	Traffic Controller hit by passing vehicle	Yes 1 / C	4 High	Traffic Controller to wear correct PPE. Prior to starting their shift, Traffic Controllers will be inducted about hazards and risks associated with the job and the site.	1	D Unlikely	7 High
J3	Traffic Controllers working at night	No					

# AGENDA OF THE LOCAL TRAFFIC COMMITTEE MEETING TUESDAY 17 JANUARY 2023

## Section 10 - TRAFFIC GUIDANCE SCHEMES

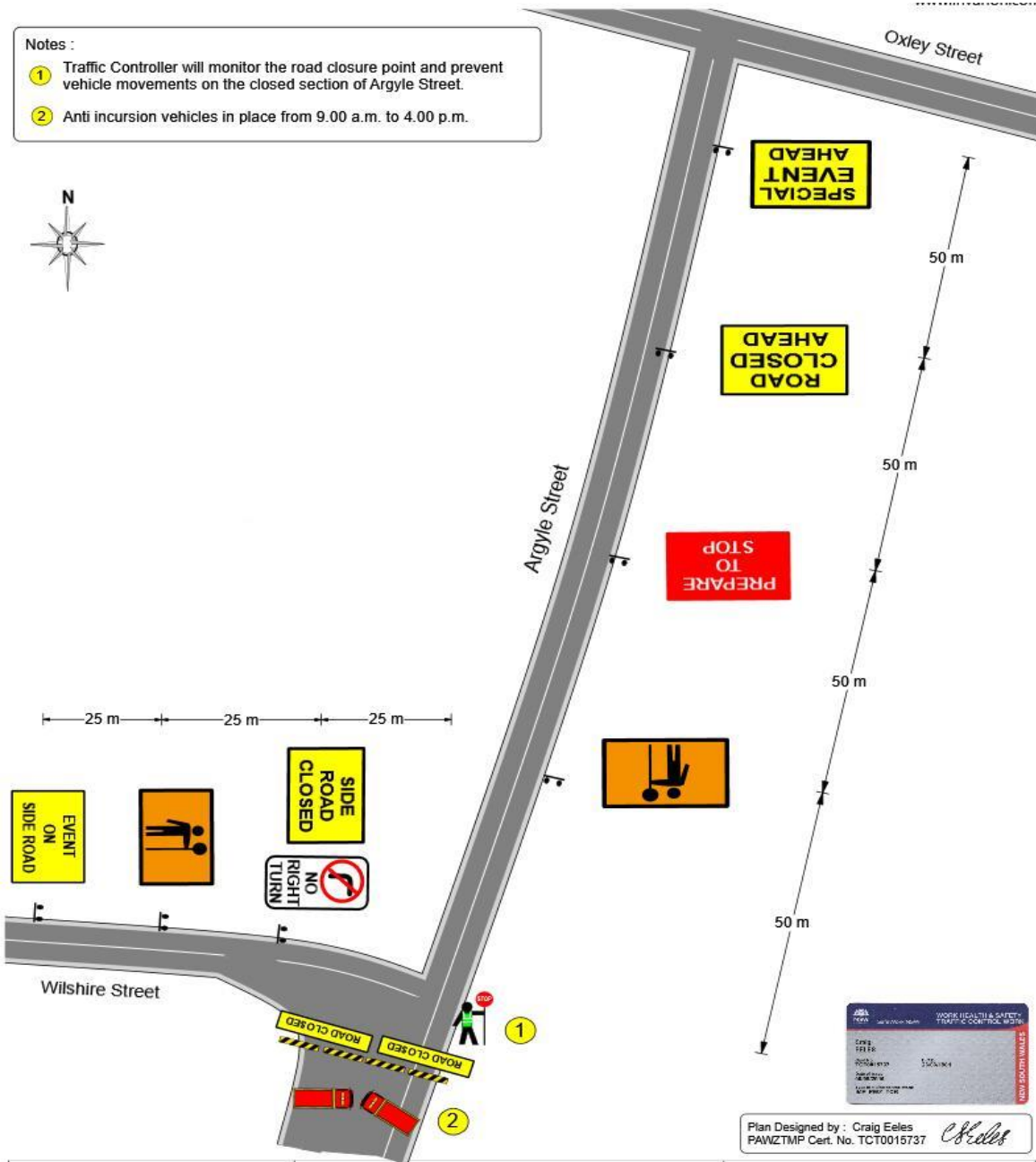
### Index of Traffic Guidance Schemes

- TGS 01. Argyle Street & Wilshire Street. Road closure
- TGS 02. Argyle Street & Wingecarribee Street. Road closure
- TGS 03. Old Hume Highway & Side Street. Road closure

Traffic Guidance Scheme layout				Argyle Street - Road Closure		Ref.: WSC - Aust. Day - 2023 - TGS 00	
Plan Date 15-12-22	Revision A	Revision B	Revision C	Client : WSC / Aust. Day Organising Committee		This plan is not to scale. This plan is intended to comply with AS 1742.3-2018 "Manual of Uniform Traffic Control Devices- Part 3: Traffic control for works on roads" and the Transport NSW "Traffic Control At Worksites" manual (2020 version 6). This plan remains the property of All Area Traffic Services and must not be copied or altered without permission of the Author.	
				Location : Argyle Street, BERRIMA			
				Work Date : Thursday 26-01-2023			
				Times : From 7.00 a.m. to 5.00 p.m.			

# AGENDA OF THE LOCAL TRAFFIC COMMITTEE MEETING TUESDAY 17 JANUARY 2023

## TGS 01 v2 Argyle Street & Wilshire Street, Berrima



Plan Designed by : Craig Eeles  
PAVZTMP Cert. No. TCT0015737

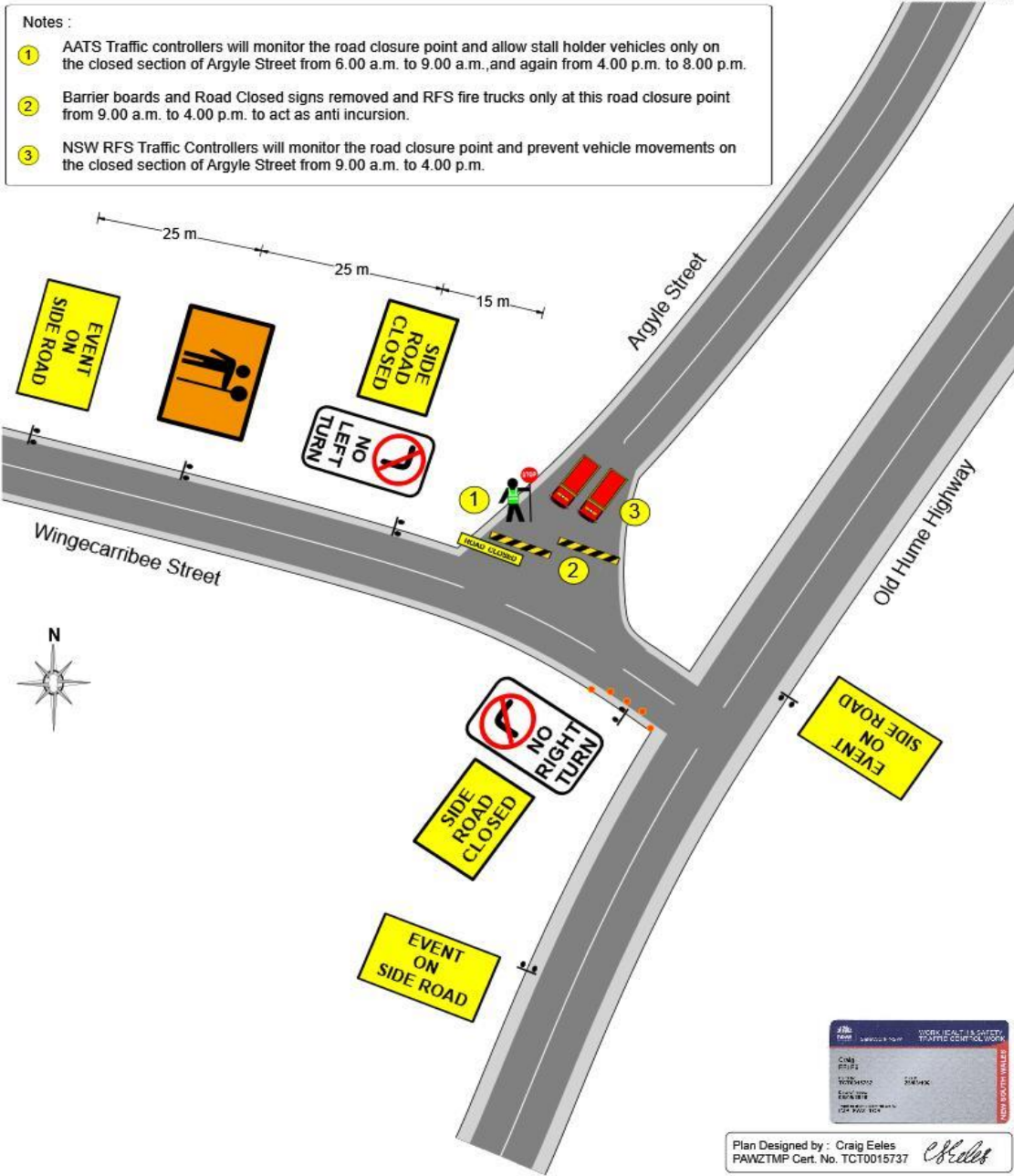
Traffic Guidance Scheme 01 v2				Argyle Street & Wilshire Street - Road Closure		Ref. : WSC - Aust. Day - 2023 - TGS 01	
Plan Date 15-12-22	Revision A 09-01-23	Revision B	Revision C	Client : WSC / Aust. Day Organising Committee		This plan is not to scale.	
				Location : Argyle Street & Wilshire Street, BERRIMA		This plan is intended to comply with AS 1742.3-2018 "Manual of Uniform Traffic Control Devices; Part 3: Traffic control for works on roads" and the Transport NSW "Traffic Control At Worksites" manual 2020 (version 6).	
				Work Date : Thursday 26-01-2023		This plan remains the property of All Area Traffic Services and must not be copied or altered without permission of the Author.	
				Times : From 6.00 a.m. to 8.00 p.m.			



# AGENDA OF THE LOCAL TRAFFIC COMMITTEE MEETING TUESDAY 17 JANUARY 2023

TGS 02 v2

Argyle Street & Wingecarribee Street, Berrima.

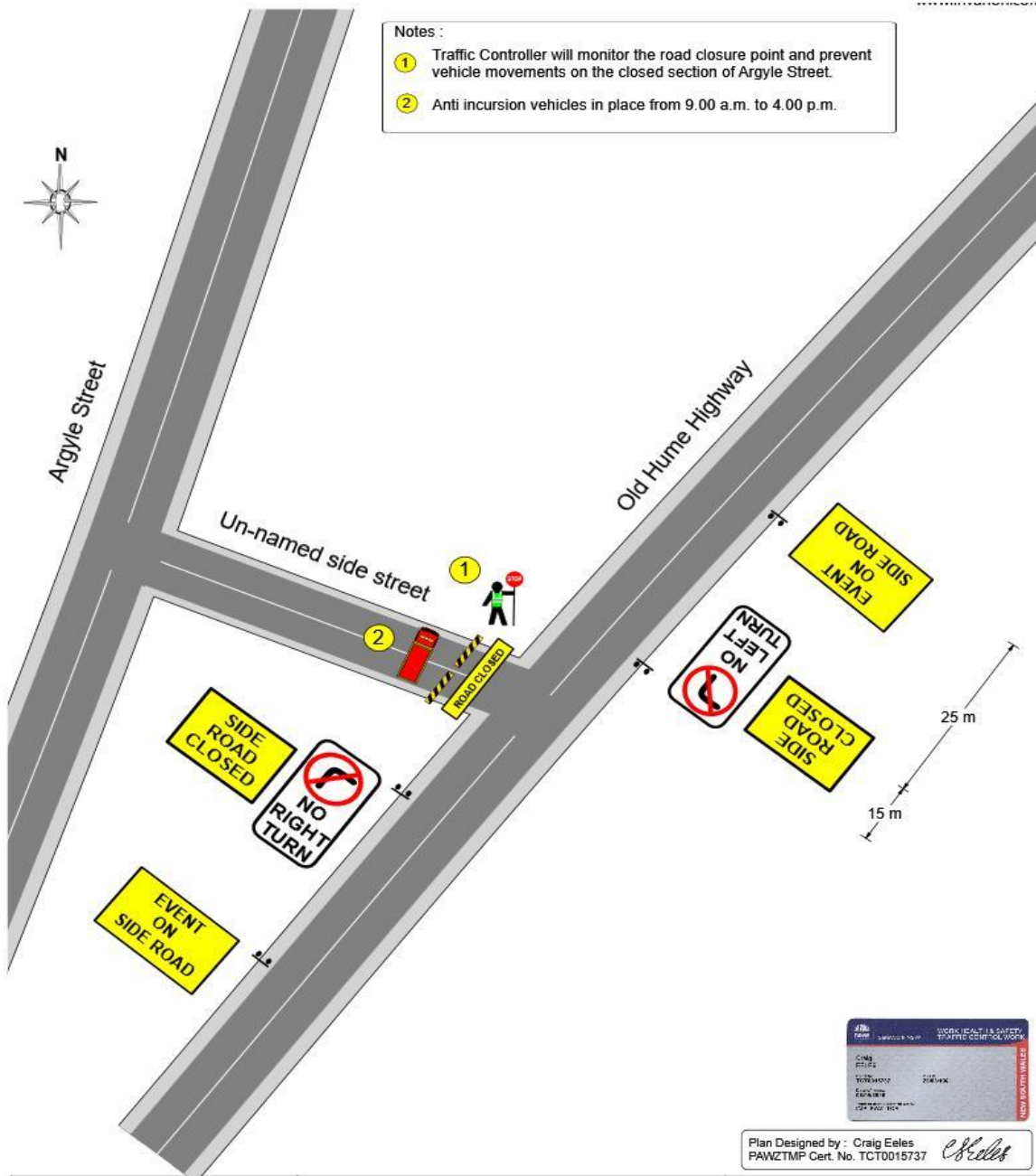


<b>Traffic Guidance Scheme 02 v2</b> Plan Date: 15-12-22   Revision A: 09-01-23   Revision B:   Revision C:				<b>Argyle Street &amp; Wingecarribee Street - Road Closure</b> Client : WSC / Aust. Day Organising Committee Location : Argyle Street & Wingecarribee Street, BERRIMA Work Date : Thursday 26-01-2023 Times : From 6.00 a.m. to 8.00 p.m.		Ref : WSC - Aust. Day - 2023 - TGS 02 v2  This plan is not to scale. This plan is intended to comply with AS 1742.3-2018 "Manual of Uniform Traffic Control Devices; Part 3: Traffic control for works on roads" and the Transport NSW "Traffic Control At Worksites" manual 2020 (version B). This plan remains the property of All Area Traffic Services and must not be copied or altered without permission of the Author.	

# AGENDA OF THE LOCAL TRAFFIC COMMITTEE MEETING TUESDAY 17 JANUARY 2023

TGS 03 v2

Old Hume Highway & Side Street, Berrima.



Plan Designed by : Craig Eeles  
PAWZTMP Cert. No. TCT0015737

Traffic Guidance Scheme 03 v2				Old Hume Highway & Side Street - Road Closure	Ref : WSC - Aust. Day - 2023 - TGS 03
Plan Date 15-12-22	Revision A 09-01-23	Revision B	Revision C	Client : WSC / Aust. Day Organising Committee	This plan is not to scale. This plan is intended to comply with AS 1742.3-2018 "Manual of Uniform Traffic Control Devices; Part 3: Traffic control for works on roads" and the Transport NSW "Traffic Control At Worksites" manual 2020 (version B ). This plan remains the property of All Area Traffic Services and must not be copied or altered without permission of the Author.
				Location : Old Hume Highway & Side Street, BERRIMA	
ALL AREA TRAFFIC SERVICES 2142 RIVER STREET BERRIMA NSW 2576 02 6332 1000				Work Date : Thursday 26-01-2023 Times : From 6.00 a.m. to 8.00 p.m.	

**AGENDA OF THE LOCAL TRAFFIC COMMITTEE MEETING  
TUESDAY 17 JANUARY 2023**



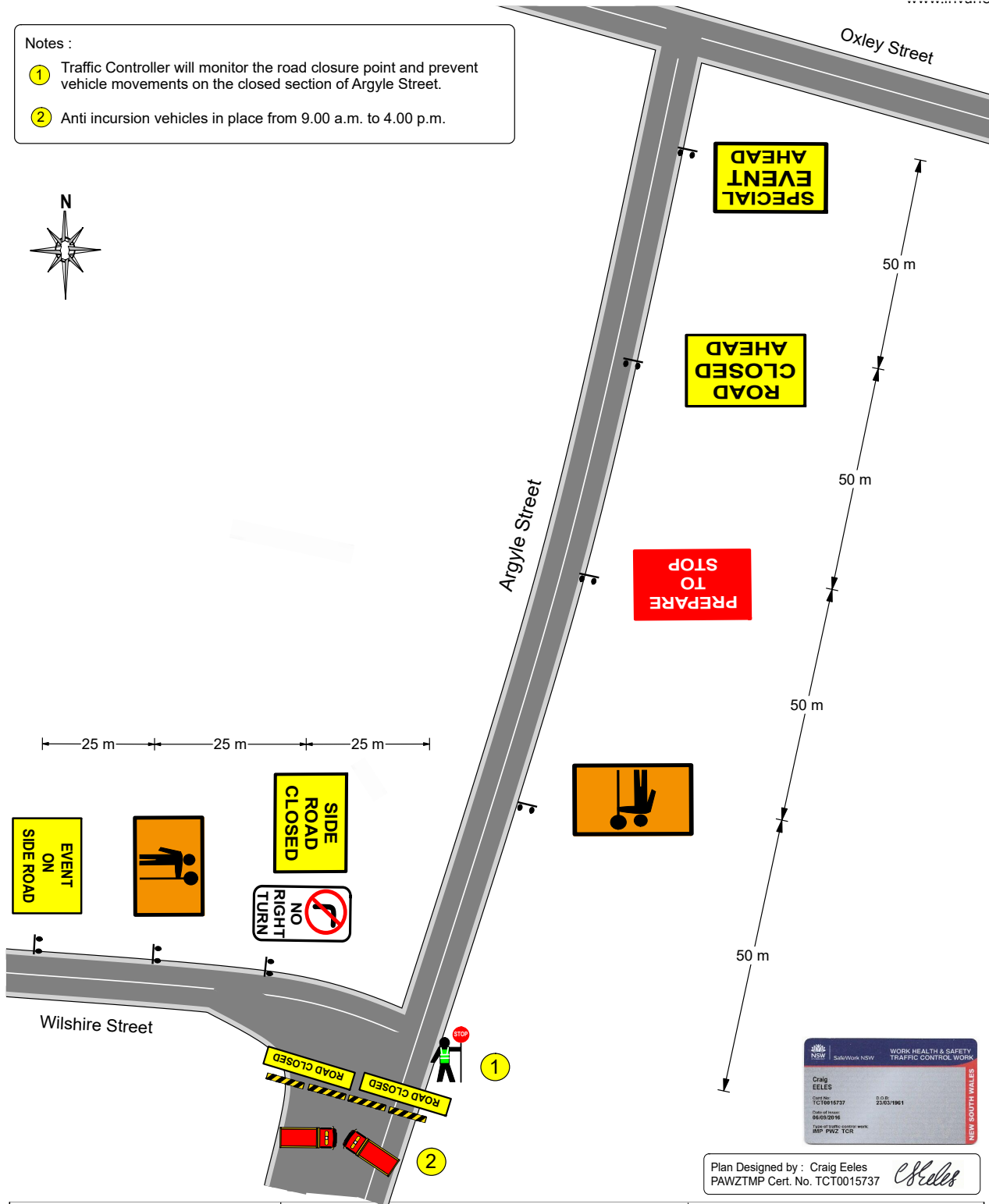
Plan Designed by : Craig Eeles  
PAWZTMP Cert. No. TCT0015737 *C. Eeles*

Traffic Guidance Scheme layout				Argyle Street - Road Closure		Ref. : WSC - Aust. Day - 2023 - TGS 00	
Plan Date 15-12-22	Revision A	Revision B	Revision C	Client : WSC / Aust. Day Organising Committee		This plan is not to scale.	
<p><b>ALL AREA TRAFFIC SERVICES</b> 07 Old Hume Highway Mudgegong, NSW, 2592 Phone: 0407 870088 Email: allaretraffics@gmail.com</p>				Location : Argyle Street, BERRIMA		This plan is intended to comply with AS 1742.3-2018 "Manual of Uniform Traffic Control Devices; Part 3: Traffic control for works on roads" and the Transport NSW "Traffic Control At Worksites" manual 2020 (version 6).	
				Work Date : Thursday 26-01-2023		This plan remains the property of All Area Traffic Services and must not be copied or altered without permission of the Author.	
				Times : From 7.00 a.m. to 5.00 p.m.			

# AGENDA OF THE LOCAL TRAFFIC COMMITTEE MEETING TUESDAY 17 JANUARY 2023

Notes :

- ① Traffic Controller will monitor the road closure point and prevent vehicle movements on the closed section of Argyle Street.
- ② Anti incursion vehicles in place from 9.00 a.m. to 4.00 p.m.




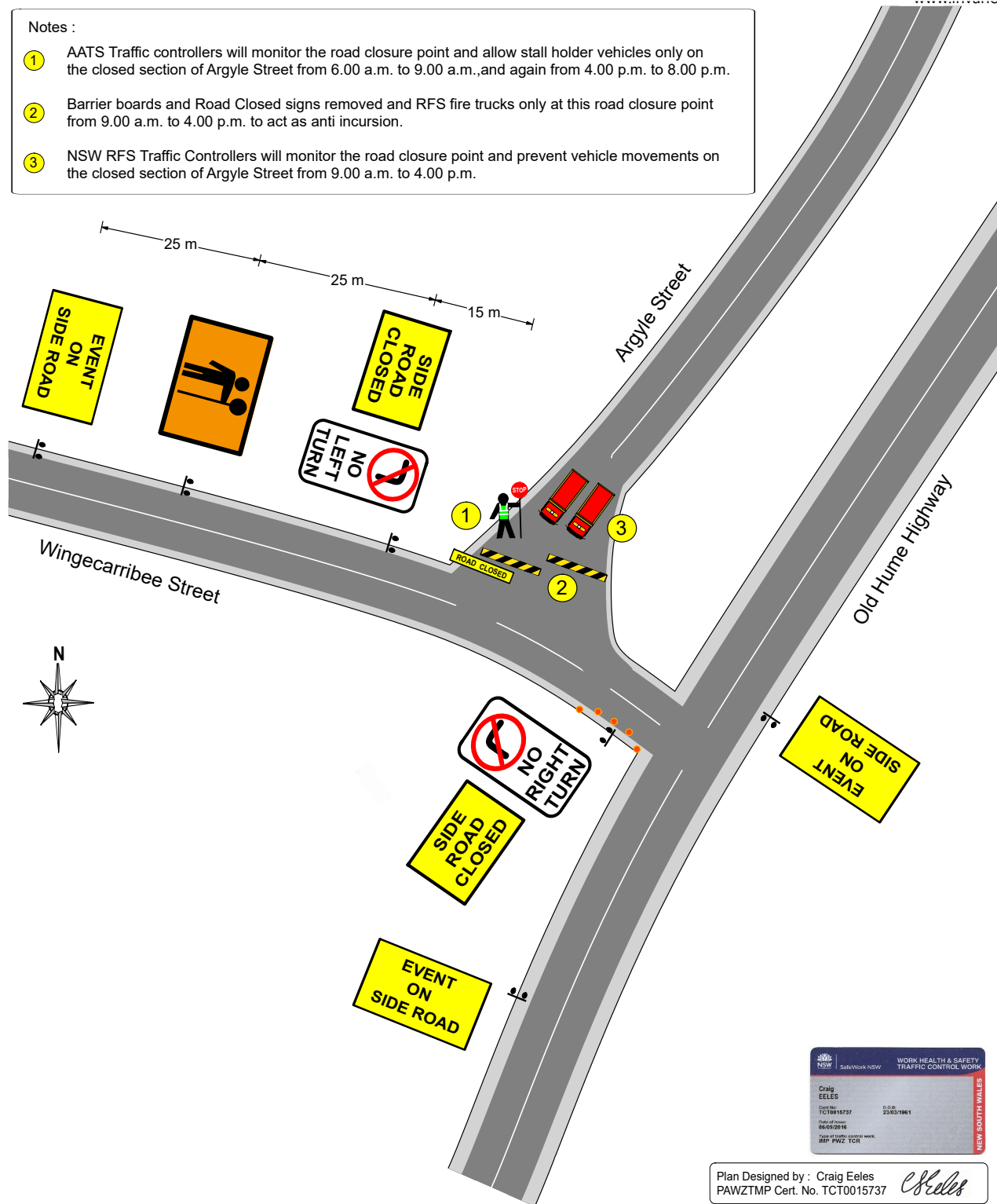
Plan Designed by : Craig Eeles  
PAWZTMP Cert. No. TCT0015737 *C. Eeles*

Traffic Guidance Scheme 01 v2				Argyle Street & Wilshire Street - Road Closure		Ref. : WSC - Aust. Day - 2023 - TGS 01	
Plan Date 15-12-22	Revision A 09-01-23	Revision B	Revision C	Client : WSC / Aust. Day Organising Committee		This plan is not to scale.	
				Location : Argyle Street & Wilshire Street, BERRIMA		This plan is intended to comply with AS 1742.3-2018 "Manual of Uniform Traffic Control Devices; Part 3: Traffic control for works on roads" and the Transport NSW "Traffic Control At Worksites" manual 2020 (version 6).	
				Work Date : Thursday 26-01-2023		This plan remains the property of All Area Traffic Services and must not be copied or altered without permission of the Author.	
				Times : From 6.00 a.m. to 8.00 p.m.			

# AGENDA OF THE LOCAL TRAFFIC COMMITTEE MEETING TUESDAY 17 JANUARY 2023

Notes :

- ① AATS Traffic controllers will monitor the road closure point and allow stall holder vehicles only on the closed section of Argyle Street from 6.00 a.m. to 9.00 a.m., and again from 4.00 p.m. to 8.00 p.m.
- ② Barrier boards and Road Closed signs removed and RFS fire trucks only at this road closure point from 9.00 a.m. to 4.00 p.m. to act as anti incursion.
- ③ NSW RFS Traffic Controllers will monitor the road closure point and prevent vehicle movements on the closed section of Argyle Street from 9.00 a.m. to 4.00 p.m.


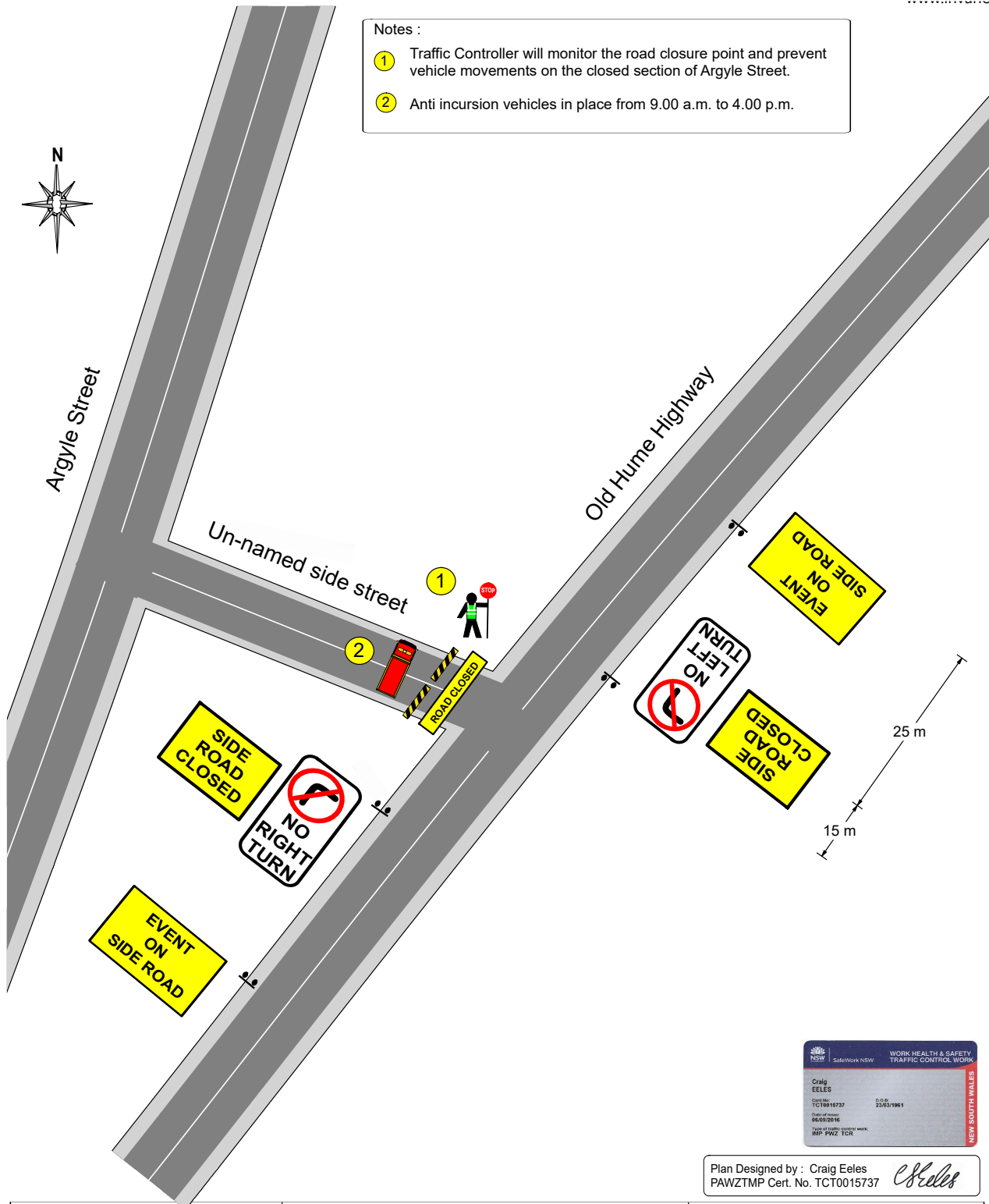


Plan Designed by : Craig Eeles  
PAWZTMP Cert. No. TCT0015737 *C. Eeles*

Traffic Guidance Scheme 02 v2				Argyle Street & Wingecarribee Street - Road Closure	Ref. : WSC - Aust. Day - 2023 - TGS 02 v2
Plan Date 15-12-22	Revision A 09-01-23	Revision B	Revision C	Client : WSC / Aust. Day Organising Committee	This plan is not to scale. This plan is intended to comply with AS 1742.3-2018 "Manual of Uniform Traffic Control Devices: Part 3: Traffic control for works on roads" and the Transport NSW "Traffic Control At Worksites" manual 2020 (version 6 ). This plan remains the property of All Area Traffic Services and must not be copied or altered without permission of the Author.
<p>ALL AREA TRAFFIC SERVICES 07 Old Hume Highway, Mittagong NSW, 2575   Phone: 0407 872099   email: allareatrafic@gmail.com</p>				Location : Argyle Street & Wingecarribee Street, BERRIMA	
				Work Date : Thursday 26-01-2023	
				Times : From 6.00 a.m. to 8.00 p.m.	



# AGENDA OF THE LOCAL TRAFFIC COMMITTEE MEETING TUESDAY 17 JANUARY 2023



Plan Designed by : Craig Eeles  
PAWZTMP Cert. No. TCT0015737 *C. Eeles*

Traffic Guidance Scheme 03 v2				Old Hume Highway & Side Street - Road Closure	Ref. : WSC - Aust. Day - 2023 - TGS 03
Plan Date 15-12-22	Revision A 09-01-23	Revision B	Revision C	Client : WSC / Aust. Day Organising Committee	This plan is not to scale. This plan is intended to comply with AS 1742.3-2018 "Manual of Uniform Traffic Control Devices: Part 3: Traffic control for works on roads" and the Transport NSW "Traffic Control At Worksites" manual 2020 (version 6 ). This plan remains the property of All Area Traffic Services and must not be copied or altered without permission of the Author.
<p><b>ALL AREA TRAFFIC SERVICES</b>                  87 Old Hume Highway, Murrumbidgee NSW, 2575. Phone: 0407 872088. Email: allareatraf@allareatraf.com</p>				Location : Old Hume Highway & Side Street, BERRIMA	
				Work Date : Thursday 26-01-2023	
				Times : From 6.00 a.m. to 8.00 p.m.	