









2023 Road reconstruction and water main renewal

2024 Water main renewal

Water Main Renewal - Station Street Bowral between Bowral Street and Funston Street

-  Railway
-  Train Station
-  Car Parks
-  Parks
-  Schools
-  22/23 Road reconstruction
-  22/23 Water main renewal
-  2024 Water main renewal



Scale 1:4,000
 0 12.5 25 50 75 100 Metres

Date: 5/02/2024 Projection: GDA 94 - MGA 56

Map prepared and published by:
 Assets Branch, Wingecarribee Shire Council

Any information (numerical or otherwise), representation, statement, opinion or advice expressed or implied in this publication is made in good faith but on the basis that the council of the shire of Wingecarribee, its agents and its employees are not liable (whether by reason of negligence, lack of care or otherwise) to any person for any damage or loss whatsoever which has occurred or may occur in relation to that person taking or not taking (as the case may be) action in respect of any information, representation, statement, or advice referred to above.
 Copyright © Wingecarribee Shire Council 2024
 Copyright © NSW Land Registry Services 2024