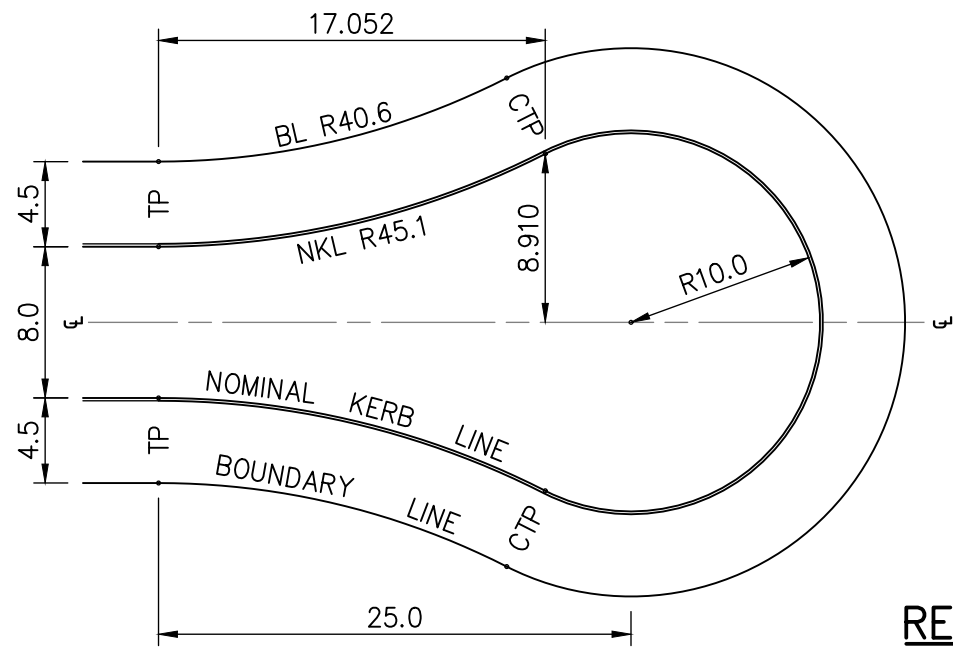
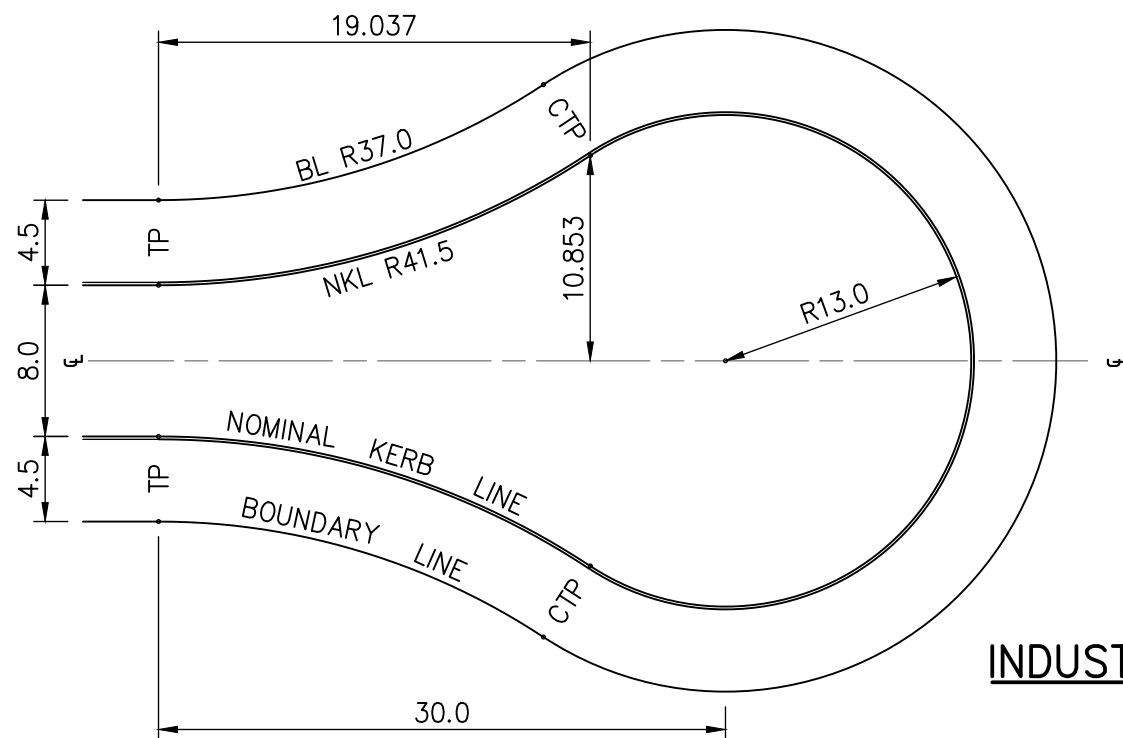
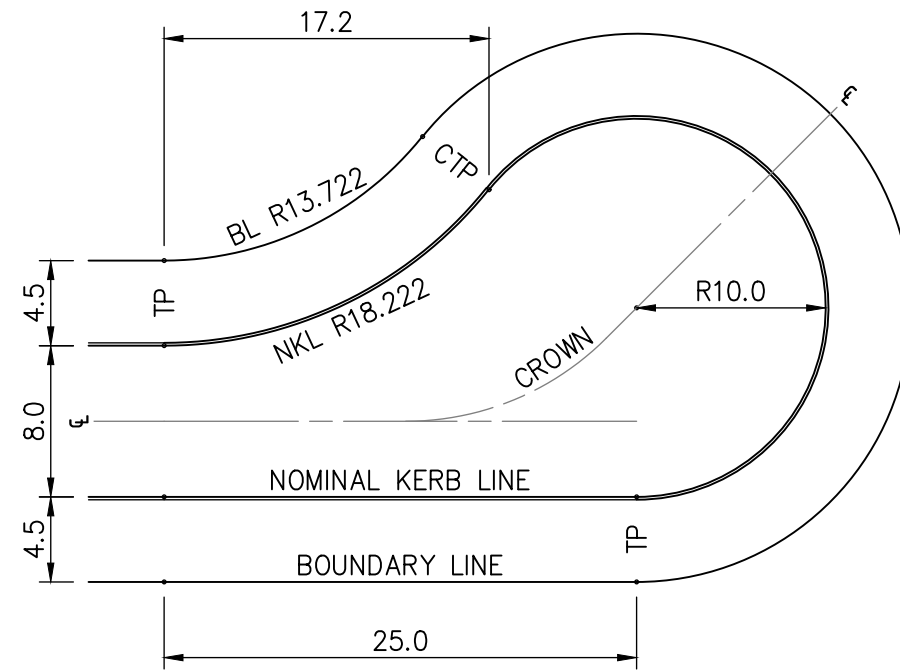


ABBREVIATIONS:

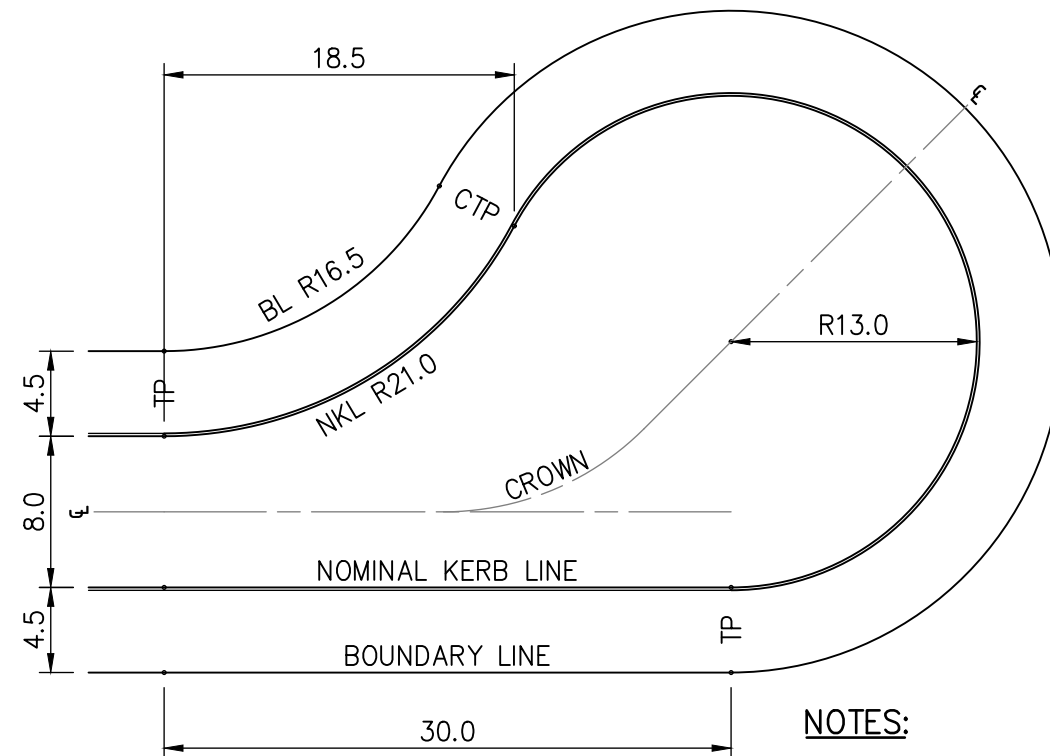
- BL – BOUNDARY LINE.
- NKL – NOMINAL KERB LINE.
- TP – TANGENT POINT.
- CTP – COMBINED TANGENT POINT.
- R – RADIUS.



RESIDENTIAL (R=10m)



INDUSTRIAL (R=13m)



NOTES:

1. ALL DIMENSIONS ARE IN METRES.
2. NO CROSS SECTIONS ARE REQUIRED BETWEEN T.P. AND CENTRE OF HEAD.
3. FOOTPATH AND ROAD CARRIAGEWAY WIDTH MAY VARY.

A	REVISED ISSUE	TZ	25/01/21
ISSUE	AMENDMENTS	DRAWN	DATE



DRAWNTZ..
 SCALE1:25.
 SHEET SIZE: **A3**

APPROVED

 GROUP MANAGER
 INFRASTRUCTURE SERVICES
 D.L.

WINGECARRIBEE SHIRE COUNCIL

STANDARD DRAWING
 TYPICAL CUL-DE-SAC GEOMETRY

DATE: 25/01/2021 PLAN No: SD106 SHEET 1 OF 1 ISSUE **A**